

# Team London Bridge

Shane Clarke  
Team London Bridge  
@TeamLondonBdg  
@GardenCityShane

London Air conference  
June 21<sup>st</sup> 2016





# Team London Bridge

An aerial 3D architectural rendering of the London Bridge area. The Shard skyscraper is the central focus, surrounded by various streets including King William Street, Tooley Street, and St Thomas Street. A red line traces a path around the bridge and the surrounding urban area. Several icons are scattered throughout, including a blue cross, a white cross, a blue 'P' for parking, and various transit symbols like the London Underground roundel and the DLR logo. A large white ship is docked at the riverbank.

Private not-for-profit

300+ businesses

£1.2M turnover

50% public realm

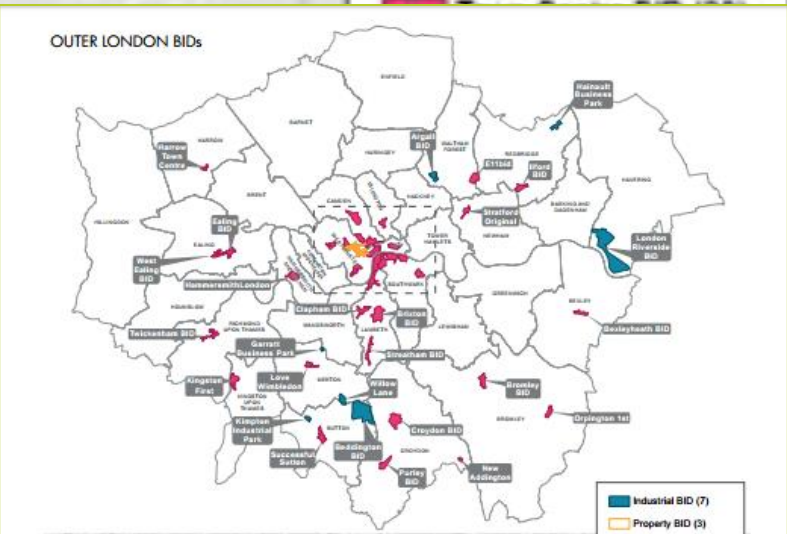
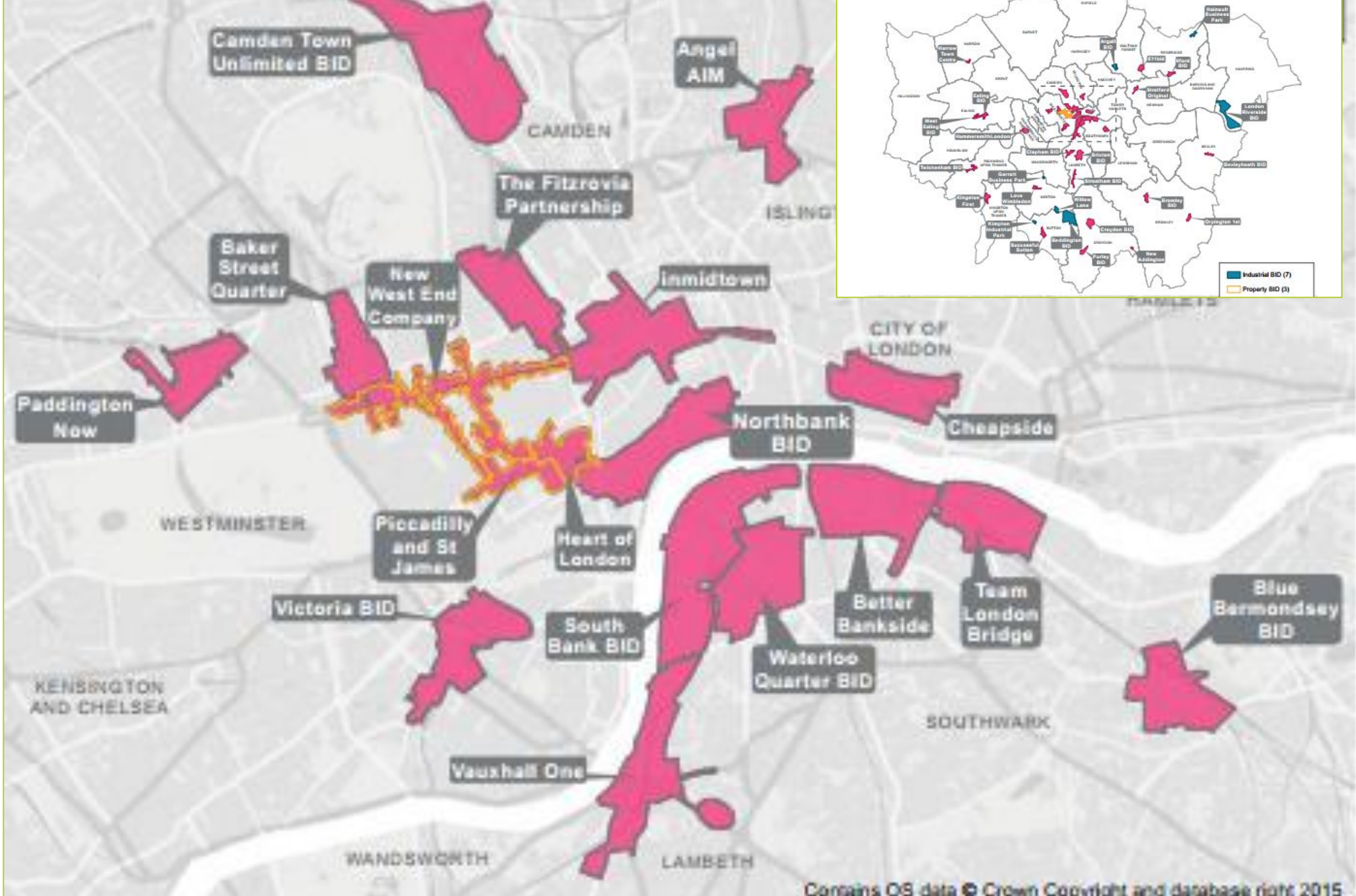
Representative Board

65,000,000 LB Station journeys

2015 vote: 89% Yes – 95% by RV



# CENTRAL LONDON BIDs





# Hanging baskets

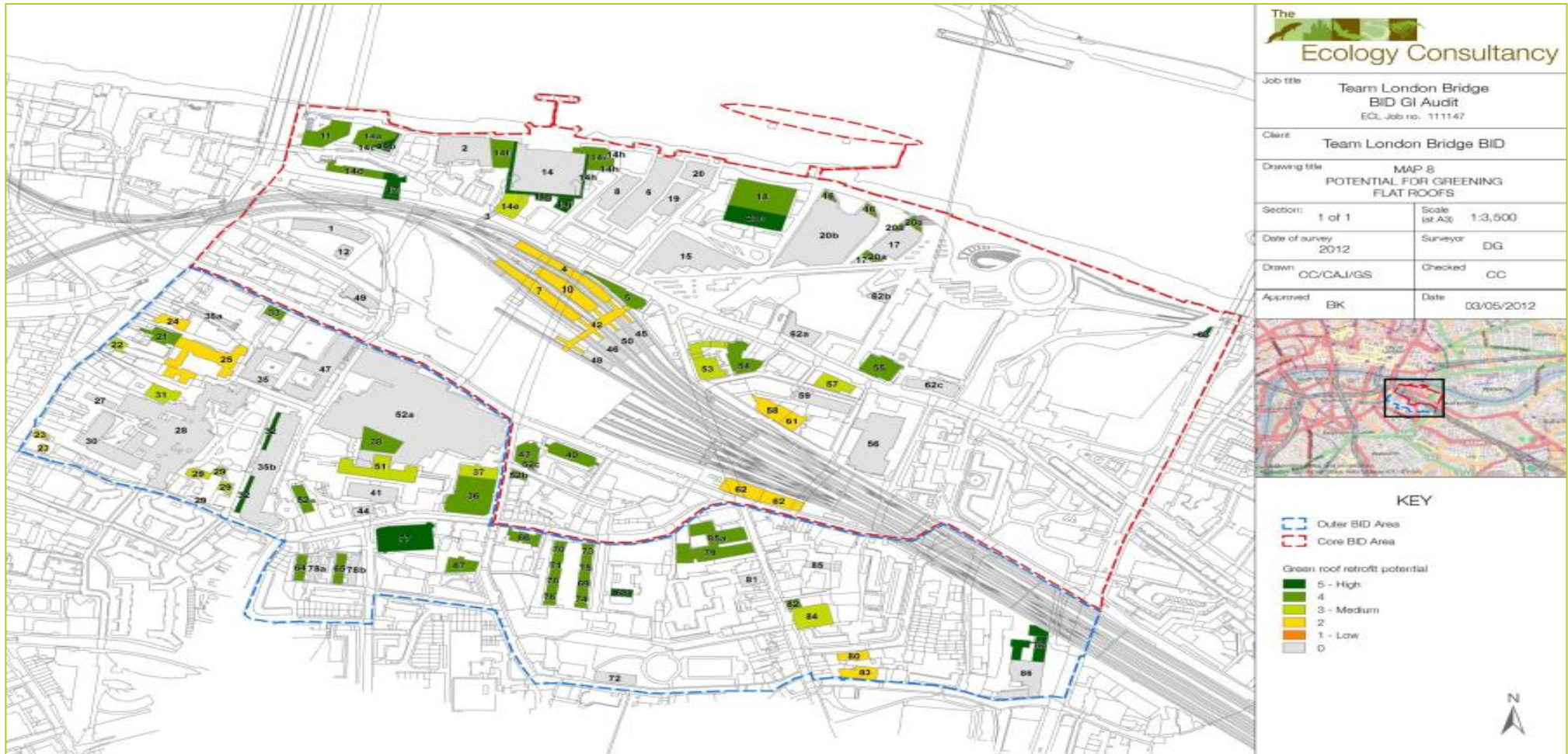
Growing  
together

TeamLondonBridge  
[www.teamlondonbridge.co.uk](http://www.teamlondonbridge.co.uk)

TeamLondonBridge  
improving our district



# Green Infrastructure Audit



The Ecology Consultancy	
Job title Team London Bridge BID GI Audit ECL Job no. 111147	
Client Team London Bridge BID	
Drawing title MAP 8 POTENTIAL FOR GREENING FLAT ROOFS	
Section: 1 of 1	Scale (at A3): 1:3,500
Date of survey: 2012	Surveyor: DG
Drawn: CC/CAJ/GS	Checked: CC
Approved: BK	Date: 03/05/2012


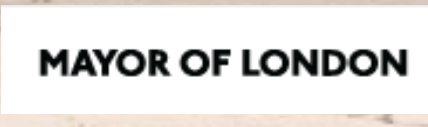


MAYOR OF LONDON





# Fair St Vertical Rain Garden





# Gibbon's Rents



**The  
Architecture  
Foundation**



*Southwark*  
Council

**TeamLondonBridge**  
improving our district



# Greenwood Theatre



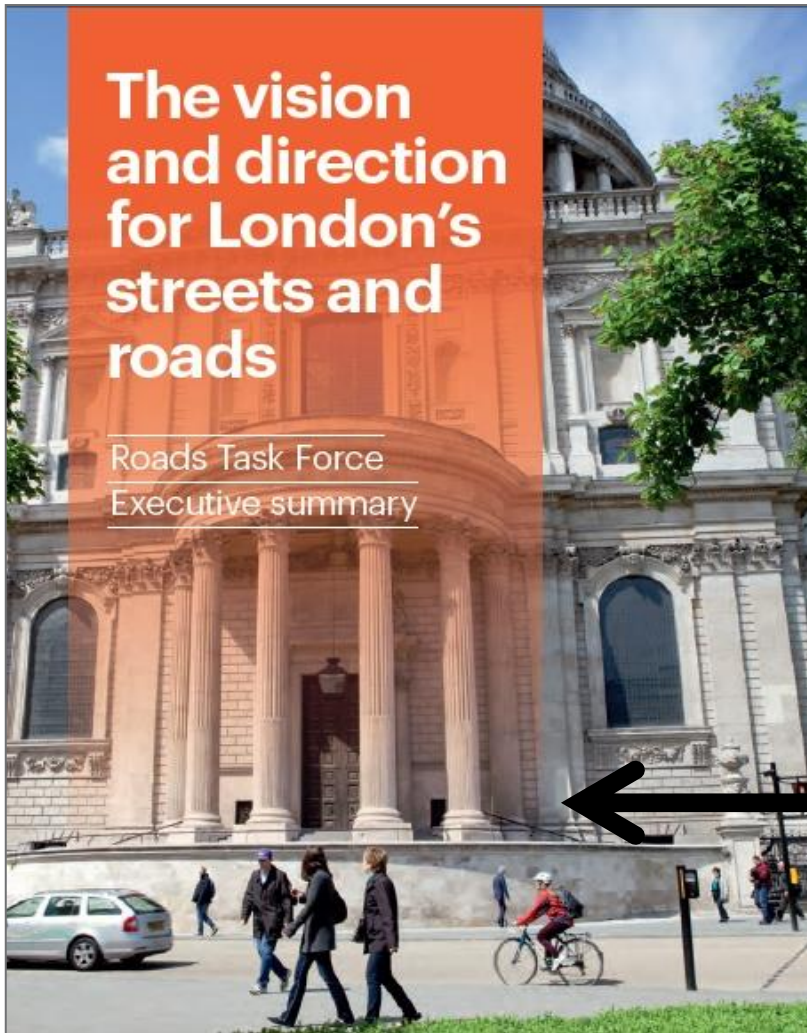
SUPPORTED BY  
**MAYOR OF LONDON**



**Team London Bridge**  
improving our district



# TFL Roads Task Force



LONDON  
BRIDGE  
QUARTER

Berkeley  
HOMES

KING'S  
College  
LONDON

RAILWAY  
HERITAGE  
TRUST

Guy's and St Thomas' NHS  
NHS Foundation Trust

B S  
A P

STAMP

ST  
MARTINS

LEATHERMARKET  
JMB

LIVING STREETS  
PUTTING PEOPLE FIRST



An aerial photograph of the London Bridge area in London, UK. The River Thames flows through the center, with the bridge visible on the right. The image is overlaid with several semi-transparent shapes: a large green oval at the top left, a large red oval at the top right, and a central cluster of seven smaller ovals (four green and three red) arranged in a fan-like pattern. The text 'Beauty & the Beast' is overlaid on the top ovals.

**Beauty**

**& the**

**Beast**



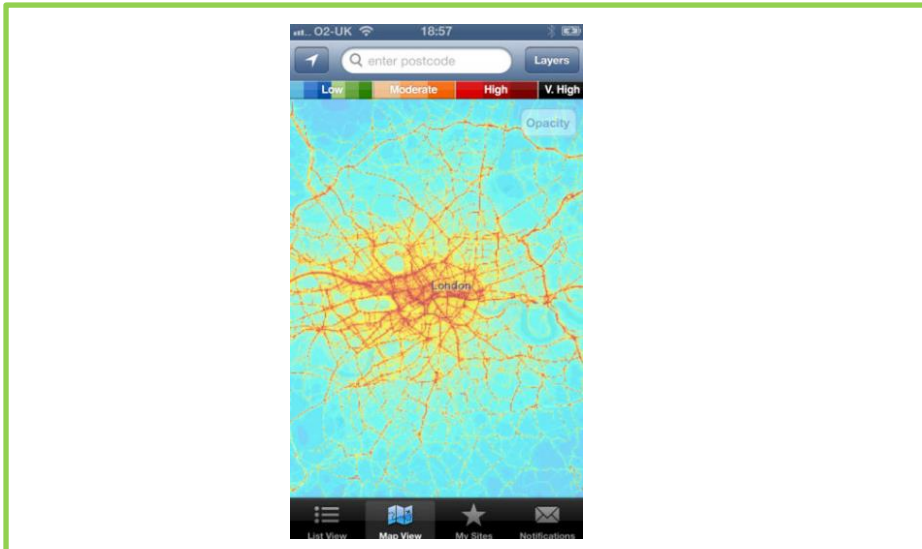
# Fresh Air Squares



Pollution mitigation planting



SUDs canopy – linked to irrigation system



London Air monitoring station & linked App



“Parklet” – made from recycled materials



# Tooley St location





Team London Bridge + partners  
cordially invite you to:

# FRESH AIR SQUARES

## Shortlisted design crit

RSVP & More info: [teamlondonbridge.co.uk/freshairsquares](http://teamlondonbridge.co.uk/freshairsquares)

6:30pm, 24 June

London's Living Room,  
City Hall


As part of the London Festival  
of Architecture

### Panellists:

London Festival of Architecture /  
Transport for London /  
Futurecity /  
Southwark Council /  
Greater London Authority /  
Dinwiddie MacLaren Architects /









# WMBstudio











**TeamLondonBridge**  
improving our district





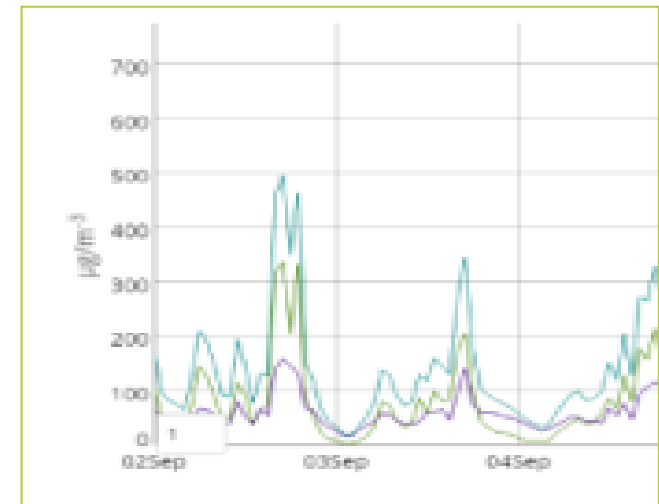
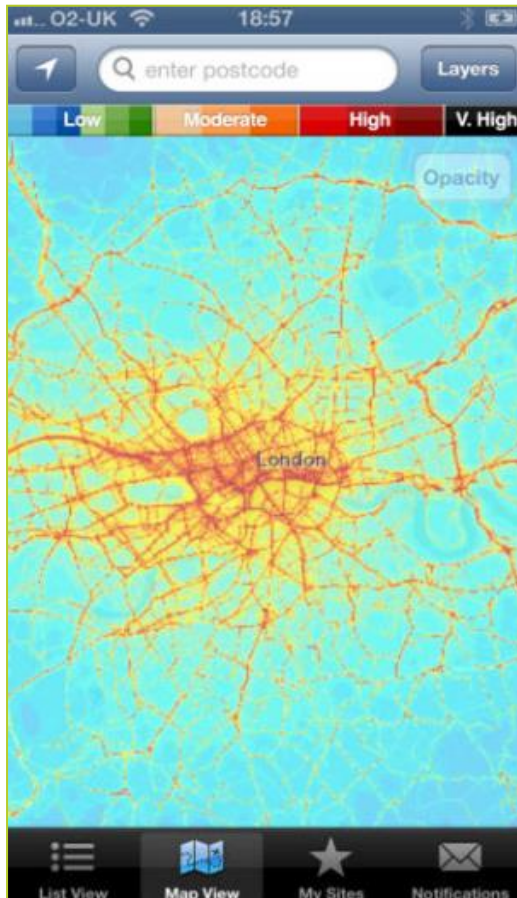
**TeamLondonBridge**  
improving our district



# London Bridge

## Air quality monitoring

King's College Environment Department will broadcast air quality reports direct from a monitoring station within the Fresh Air Square.





# London Bridge

## Green Pathways App

A new *Green Pathways App* will take people around the area, 'talk' to the *iBeacons* and inform of current air pollution status.





# LONDON BRIDGE PLAN

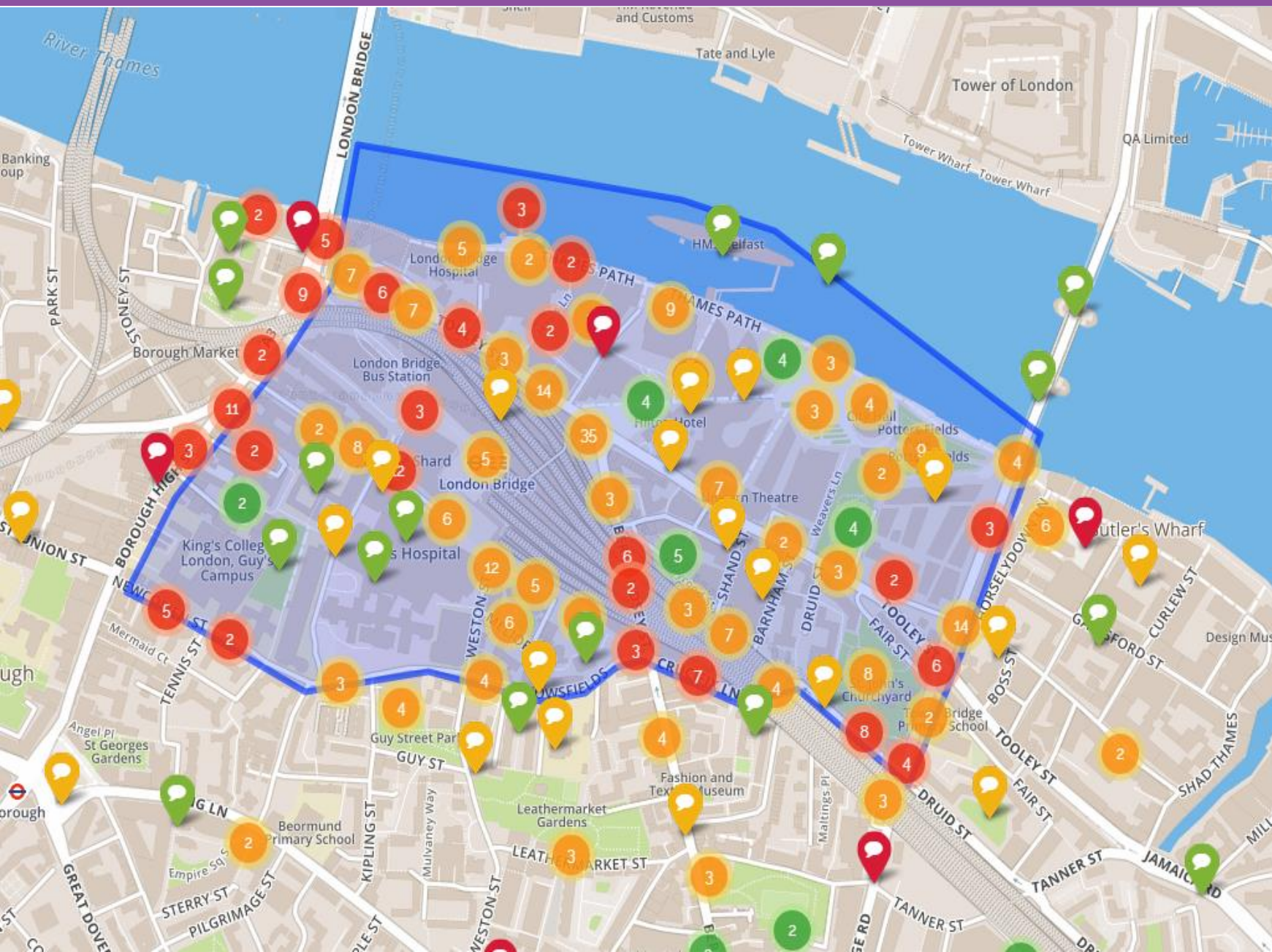
A COLLECTIVE  
VISION & STRATEGY

London  
Bridge





# PARTNERSHIPS



## PROJECTS

### RESPONSIBLE BUSINESS: LONDON BRIDGE

London Bridge will take a leadership role in supporting partnerships between people and businesses

See page 30

### SCIENCE, EDS & MEDS

London Bridge will harness the expertise, research and infrastructure of local educational and medical facilities to improve the district

See page 31

### THE INTERCHANGE

Collaborative physical and virtual spaces will connect local organisations and individuals

See page 32



# PLACESHAPING



**HIGH STREET  
LONDON BRIDGE**  
AR Urbanism

## PROJECTS

### THE LOW LINE

A world-class corridor connecting the historic railway arches and their economic opportunity to the public realm

See page 21

### ST. THOMAS STREET BOULEVARD

A pedestrian-focused public realm bringing new opportunities for amenities, seating and business

See page 23

### HIGH STREET LONDON BRIDGE

A permeable integration of the redeveloped London Bridge Station and Tooley Street

See page 25

### THAMES ESPLANADE

A new Riverwalk will seamlessly link London Bridge's waterfront experience to the rest of London

See page 27

### THE GREEN GRID

London Bridge will bring its green and open spaces up to world-class standards and link them via a green grid of walking and cycle friendly streets

See page 28



DRUID  
STREET  
VISION





THE  
LOW-LINE





ST. THOMAS  
STREET  
VISION




**TeamLondonBridge**  
improving our district



# London Bridge Connectivity

## VISUM Traffic Modelling Study



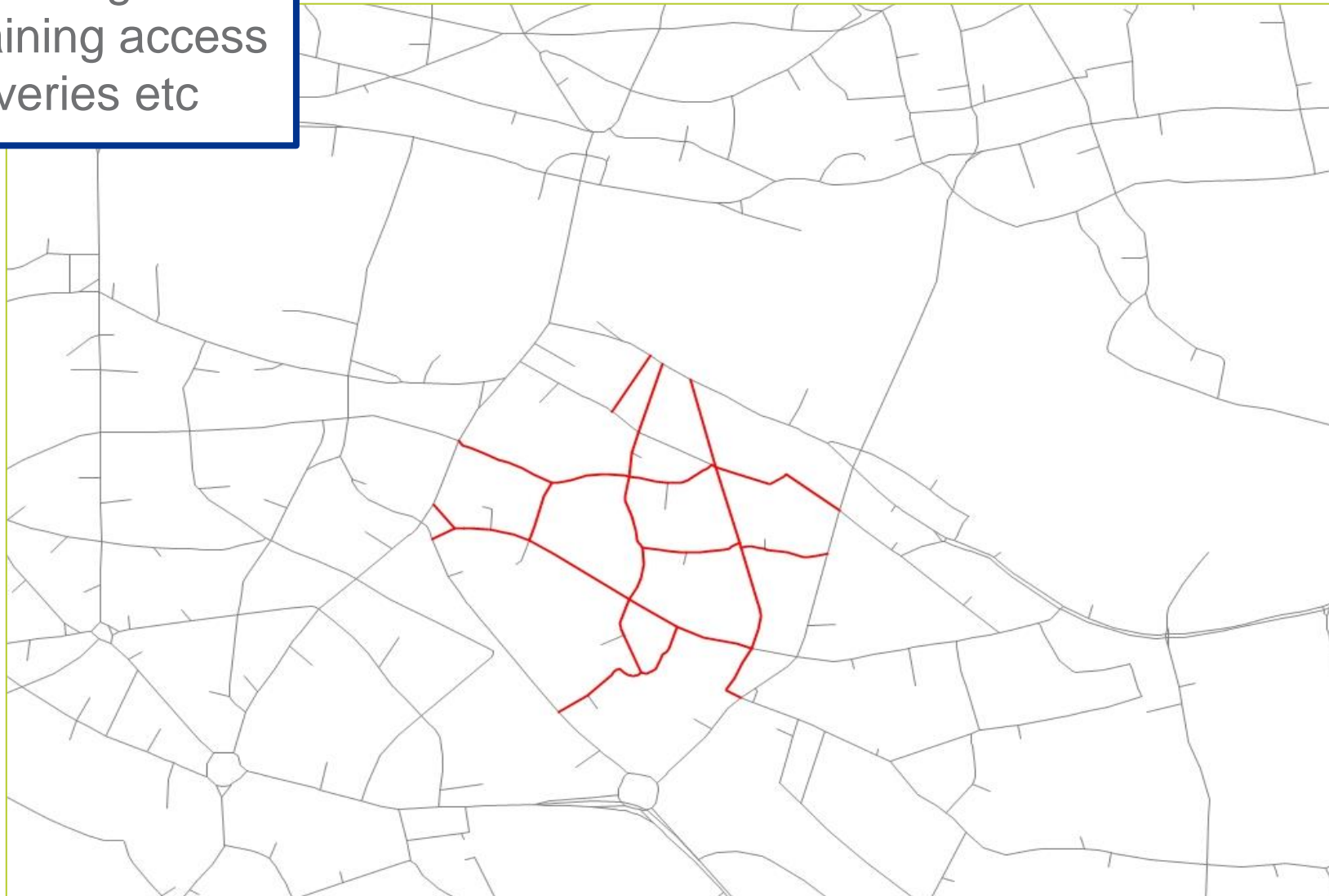
05/04/2016

**JACOBS**<sup>®</sup>

[www.jacobs.com](http://www.jacobs.com) | worldwide

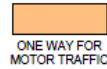


Aspiration for a “cell”  
network of roads  
minimising through traffic  
but maintaining access  
for deliveries etc

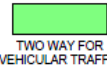


Study Area – Southwark Borough  
Roads

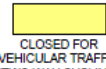





ONE WAY FOR MOTOR TRAFFIC



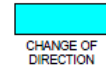
TWO WAY FOR VEHICULAR TRAFFIC



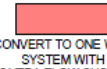
CLOSED FOR VEHICULAR TRAFFIC (TWO WAY CYCLING)



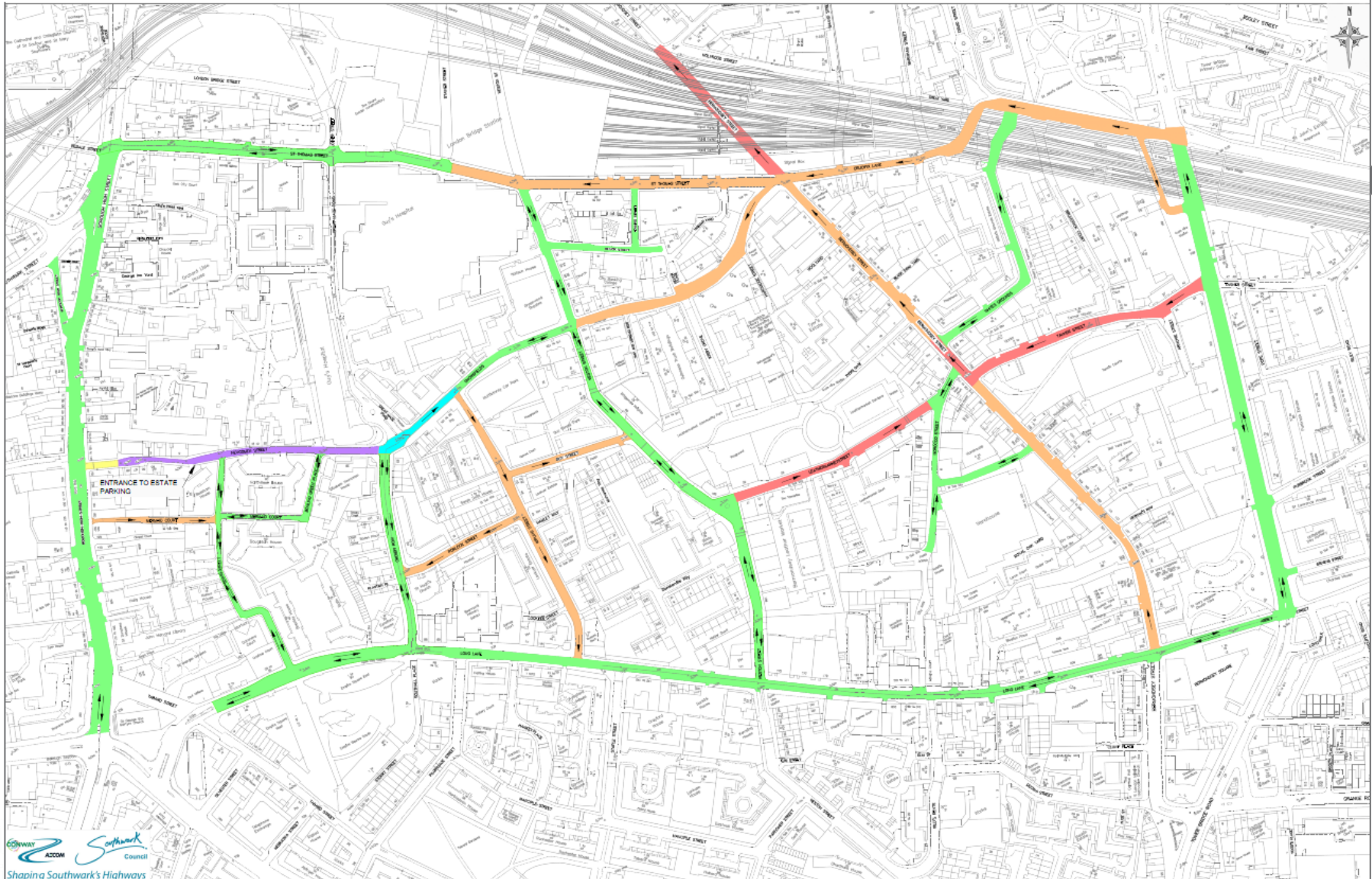
TWO WAY TRAFFIC FOR ACCESS ONLY



CHANGE OF DIRECTION

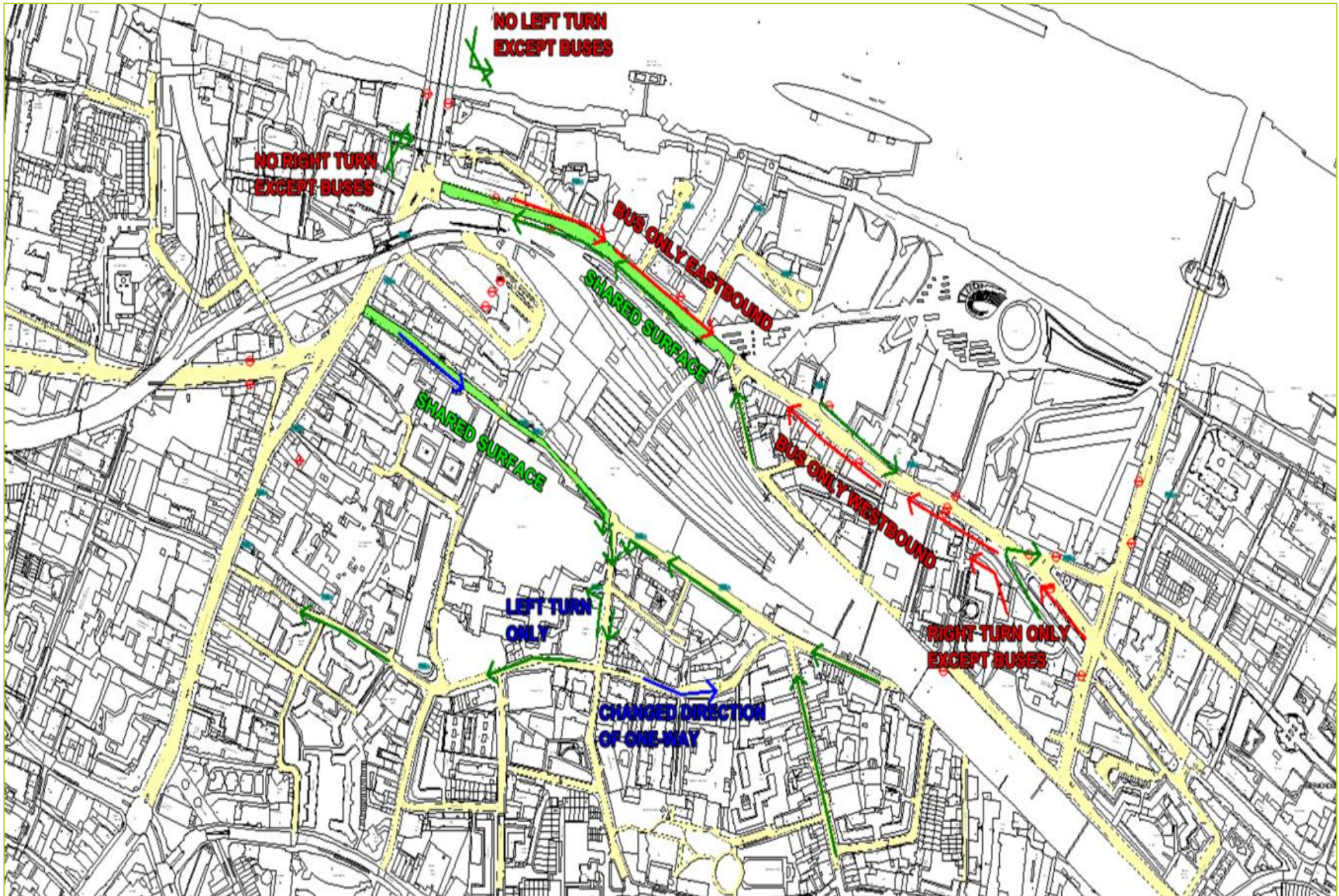


CONVERT TO ONE WAY SYSTEM WITH CONTRA-FLOW CYCLING



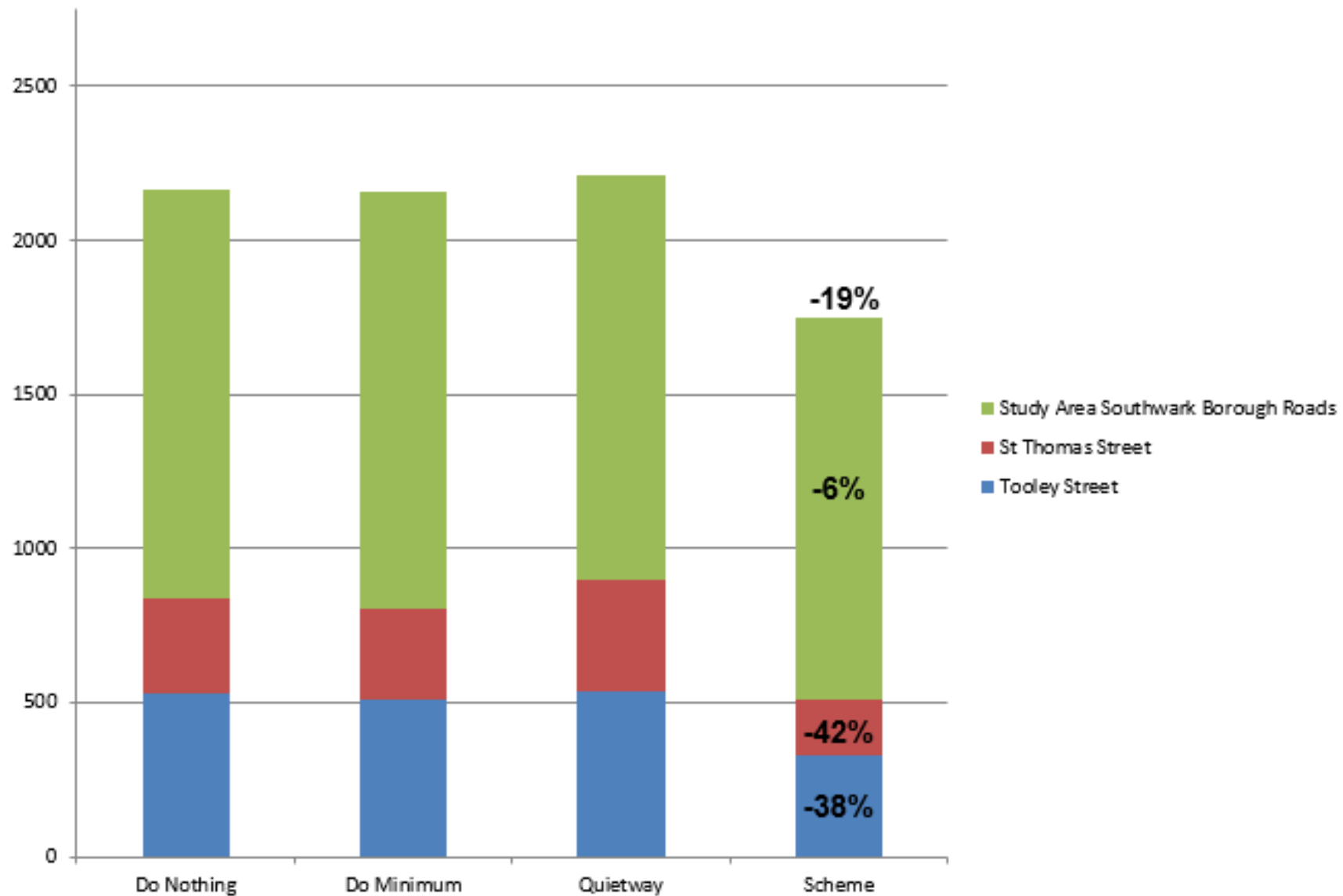
ea





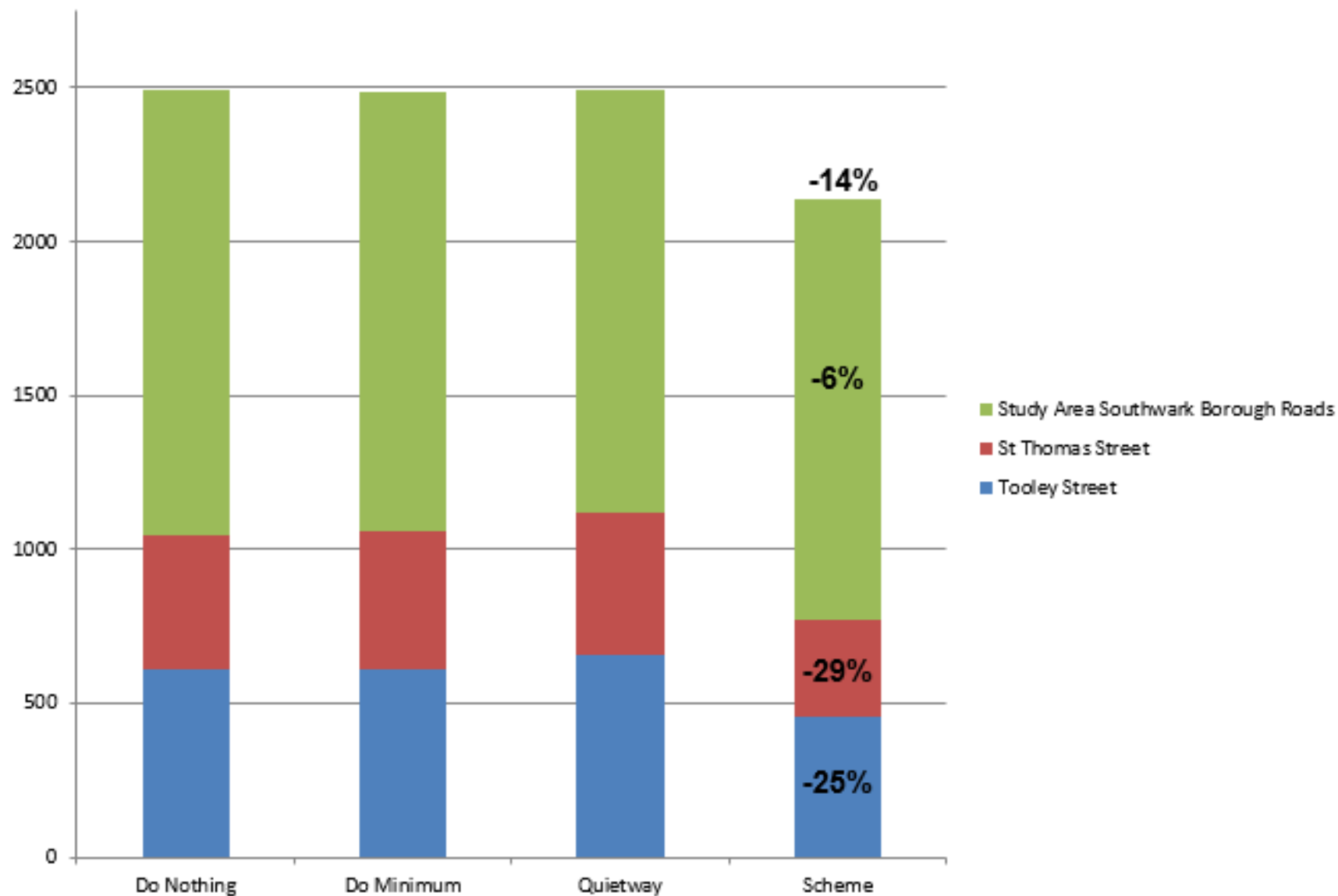


# AM Vehicle Journeys



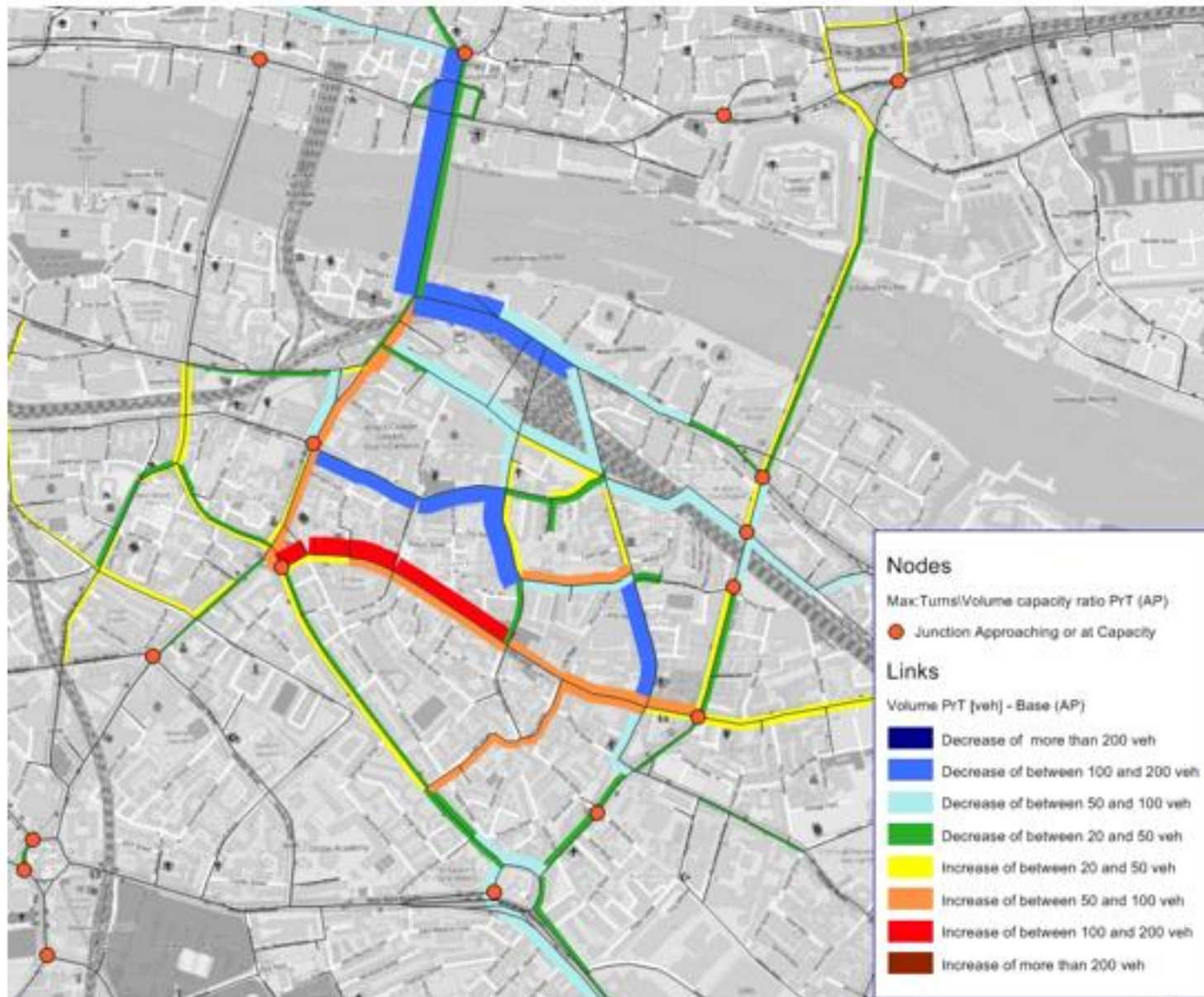


# PM Vehicle Journeys





# AM Flow Differences: Scheme – Do Nothing





# POTENTIAL PARTNERS / FUNDING




TRANSPORT FOR LONDON  
**SOUTHWARK COUNCIL**  
TEAM LONDON BRIDGE  
**NETWORK RAIL**  
LONDON BRIDGE QUARTER  
**ST. MARTIN'S PROPERTY**  
BSAP  
**SHAD THAMES RA**  
TOWER BRIDGE ROAD  
ALLIANCE  
**GUY'S HOSPITAL**  
BERKELEY HOMES  
**KING'S COLLEGE LONDON**  
SOUTHWARK LIVING  
STREETS  
**SOUTHWARK CYCLISTS**  
SECTION 106  
**COMMUNITY**  
**INFRASTRUCTURE LEVY**  
LOCAL IMPLEMENTATION  
PLAN  
**FUTURE DEVELOPMENTS**  
BETTER BANKSIDE  
**GLA**  
MORE LONDON






For more about Team  
London Bridge projects:  
[teamlondonbridge.co.uk](http://teamlondonbridge.co.uk)  
[@teamlondonbdg](https://twitter.com/teamlondonbdg)



MAYOR OF LONDON



Shane Clarke

Team London Bridge

[shane@teamlondonbridge.co.uk](mailto:shane@teamlondonbridge.co.uk)

@TeamLondonBdg

@GardenCityShane

